


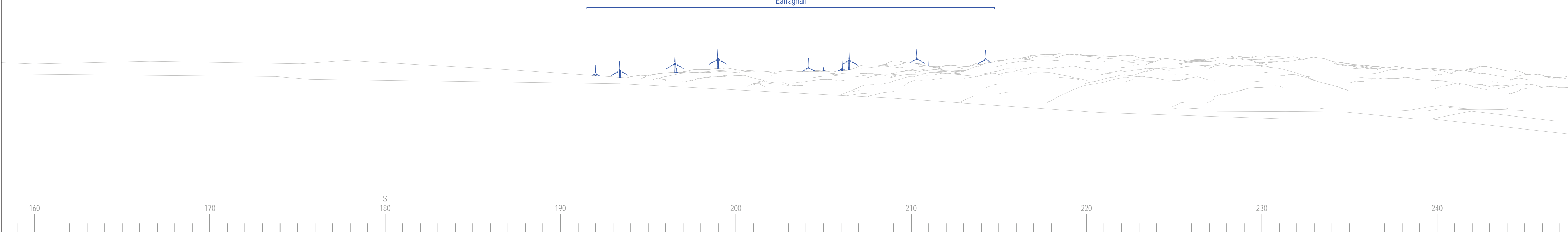
EXTENT OF 50mm FRAME USED TO CONSTRUCT PANORAMA
 EXTENT OF 53.5° PLANAR PANORAMA



BASELINE PHOTOGRAPH

THIS IMAGE PROVIDES LANDSCAPE AND VISUAL CONTEXT ONLY

WIRELINE DRAWING



| | | | | | | | |
|--|----------------------------------|--|---|--|--|---|--------------------------|
| Date January 2022 Image Size 820 x 130mm Paper Size 840 x 297mm EGL-L-014G-LVIA-Visuals.indd | By SB OA DT Rev - | | Notes: 1) This visualisation is a cylindrical projection panorama. It provides landscape and visual context only. 2) This data has been output directly from the wireline model. It ignores screening effects of woodland and other intervening objects. 3) All directions given as bearings relative to Grid North (BNG). 4) Location map scale: 1:50,000 Contains Ordnance Survey data © Crown copyright and database right 2021 © Crown copyright. All rights reserved. 2021 Licence number: 10000565 | Viewpoint Information: Grid Reference: 192619E 669805N Ground Height: 3.3m AOD Direction of Centre of View: 203.10° Horizontal Field of View: 90° Vertical Field of View: 14.2° Principal Distance: 522mm | Photography Information: Camera: Canon EOS 5D Lens: 50mm Fixed Focal Length Camera Height: 1.5m Photography Date: 21/09/2019 Photography Time: 11:02 | Layout Information: Layout: earraghail.wfl Hub Height: 102.5m Height to Blade Tip: 180m Nearest Visible Turbine: T11 @ 7828m Number of Sets of Tips Visible: 2 Number of Hubs Visible: 9 | Wireline Key: |
|--|----------------------------------|--|---|--|--|---|--------------------------|



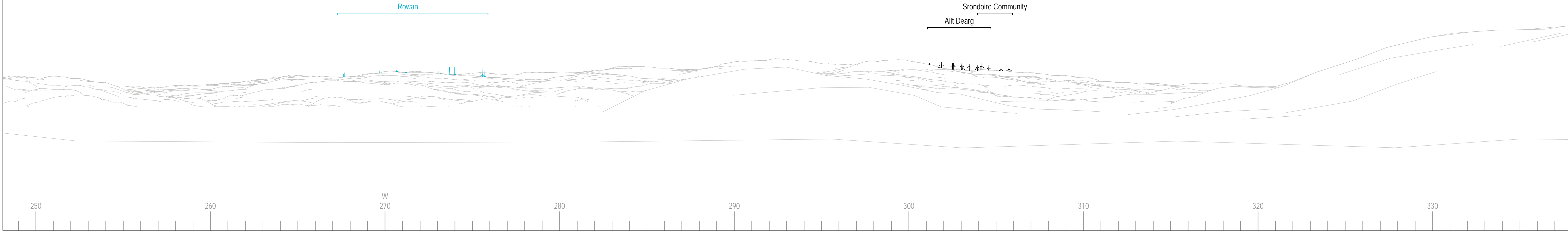
Earraghail Renewable Energy Development
Viewpoint 5: Portavadie
BASELINE VISUALISATION 5a



BASELINE PHOTOGRAPH

THIS IMAGE PROVIDES LANDSCAPE AND VISUAL CONTEXT ONLY

WIRELINE DRAWING



| | | | | | | | |
|---|---|--|--|---|---|---|--|
| <p>Date: January 2022</p> <p>Image Size: 820 x 130mm</p> <p>Paper Size: 840 x 297mm</p> <p>EGL-L-014G-LVIA-Visuals.indd</p> | <p>By: SB</p> <p>QA: DT</p> <p>Rev: -</p> | | <p>Notes:</p> <ol style="list-style-type: none"> This visualisation is a cylindrical projection panorama. It provides landscape and visual context only. This data has been output directly from the wireline model. It ignores screening effects of woodland and other intervening objects. All directions given as bearings relative to Grid North (BNG). Location map scale: 1:50,000 <p>Contains Ordnance Survey data © Crown copyright and database right 2021 © Crown copyright. All rights reserved. 2021 Licence number: 10000565</p> | <p>Viewpoint Information:</p> <p>Grid Reference: 192619E 669805N</p> <p>Ground Height: 3.3m AOD</p> <p>Direction of Centre of View: 3 293.10°</p> <p>Horizontal Field of View: 90°</p> <p>Vertical Field of View: 14.2°</p> <p>Principal Distance: 522mm</p> | <p>Photography Information:</p> <p>Camera: Canon EOS 5D</p> <p>Lens: 50mm Fixed Focal Length</p> <p>Camera Height: 1.5m</p> <p>Photography Date: 21/09/2019</p> <p>Photography Time: 11:02</p> | <p>Layout Information:</p> <p>Layout: earraghail.wfl</p> <p>Hub Height: 102.5m</p> <p>Height to Blade Tip: 180m</p> <p>Nearest Visible Turbine: T11 @ 7828m</p> <p>Number of Sets of Tips Visible: 2 13</p> <p>Number of Hubs Visible: 2 9</p> | <p>Wireline Key:</p> <ul style="list-style-type: none"> Earraghail Renewable Energy Development Operational / Under Construction Consented Proposal (each proposal is coloured individually) Scoping |
|---|---|--|--|---|---|---|--|



Earraghail Renewable Energy Development

Viewpoint 5: Portavadie

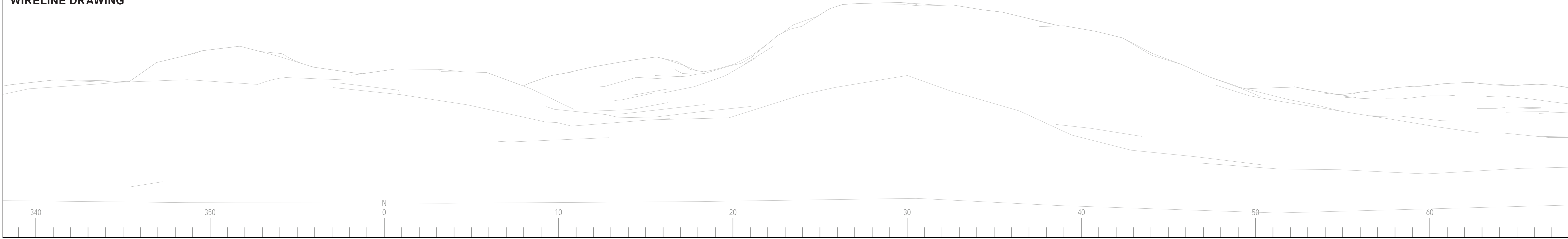
BASELINE VISUALISATION 5b



BASELINE PHOTOGRAPH

THIS IMAGE PROVIDES LANDSCAPE AND VISUAL CONTEXT ONLY

WIRELINE DRAWING



| | | | | | | | | | | | | | |
|--|--|--|--|---|--|--|--|--|--|--|--|--------------------------|--|
| Date January 2022 By SB Image Size 820 x 130mm Paper Size 840 x 297mm EGL-L-014G-LVIA-Visuals.indd | | | | Notes: 1) This visualisation is a cylindrical projection panorama. It provides landscape and visual context only. 2) This data has been output directly from the wireline model. It ignores screening effects of woodland and other intervening objects. 3) All directions given as bearings relative to Grid North (BNG). 4) Location map scale: 1:50,000 Contains Ordnance Survey data © Crown copyright and database right 2021 © Crown copyright. All rights reserved. 2021 Licence number: 10000565 | | Viewpoint Information: Grid Reference: 192619E 669805N Ground Height: 3.3m AOD Direction of Centre of View: 3 023.10° Horizontal Field of View: 90° Vertical Field of View: 14.2° Principal Distance: 522mm | | Photography Information: Camera: Canon EOS 5D Lens: 50mm Fixed Focal Length Camera Height: 1.5m Photography Date: 21/09/2019 Photography Time: 11:02 | | Layout Information: Layout: earraghail.wfl Hub Height: 102.5m Height to Blade Tip: 180m Nearest Visible Turbine: T11 @ 7828m Number of Sets of Tips Visible: 2 13 Number of Hubs Visible: 2 9 | | Wireline Key: | |
|--|--|--|--|---|--|--|--|--|--|--|--|--------------------------|--|




Earraghail Renewable Energy Development
Viewpoint 5: Portavadie
BASELINE VISUALISATION 5c



BASELINE PHOTOGRAPH

THIS IMAGE PROVIDES LANDSCAPE AND VISUAL CONTEXT ONLY

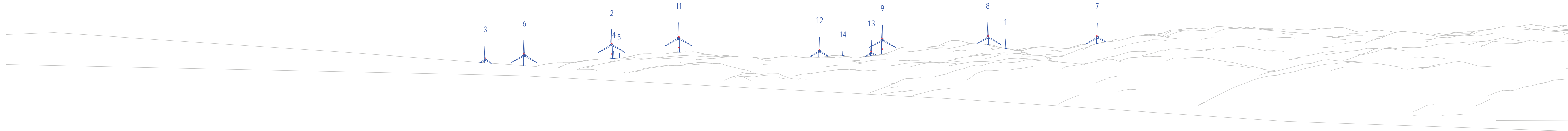
WIRELINE DRAWING



| | | | | | | | |
|------------------------------|----------|--|--|--|--|--|--------------------------|
| Date January 2022 | By SB | | Notes: 1) This visualisation is a cylindrical projection panorama. It provides landscape and visual context only. 2) This data has been output directly from the wireline model. It ignores screening effects of woodland and other intervening objects. 3) All directions given as bearings relative to Grid North (BNG). 4) Location map scale: 1:50,000. Contains Ordnance Survey data © Crown copyright and database right 2021 © Crown copyright. All rights reserved. 2021 Licence number: 10000565 | Viewpoint Information: Grid Reference: 192619E 669805N Ground Height: 3.3m AOD Direction of Centre of View: 113.10° Horizontal Field of View: 90° Vertical Field of View: 14.2° Principal Distance: 522mm | Photography Information: Camera: Canon EOS 5D Lens: 50mm Fixed Focal Length Camera Height: 1.5m Photography Date: 21/09/2019 Photography Time: 11:02 | Layout Information: Layout: earraghail.wfl Hub Height: 102.5m Height to Blade Tip: 180m Nearest Visible Turbine: T11 @ 7828m Number of Sets of Tips Visible: 13 Number of Hubs Visible: 9 | Wireline Key: |
| Image Size 820 x 130mm | OA DT | | | | | | |
| Paper Size 840 x 297mm | Rev - | | | | | | |
| EGL-L-014G-LVIA-Visuals.indd | | | | | | | |



Earraghail Renewable Energy Development
Viewpoint 5: Portavadie
BASELINE VISUALISATION 5d



| Turbine Number | 1 | 2 | 3 | 4 | 5 | 6 | 7 | 8 | 9 | 11 | 12 | 13 | 14 |
|----------------|---|---|---|---|---|---|---|---|---|----|----|----|----|
| Hub Light | | * | * | | | * | * | * | * | * | * | * | |
| Tower Light | | * | | | | | | | * | * | | | |

- Light visible - Light screened by above ground features

| | |
|------------------------------|----------|
| Date January 2022 | By SB |
| Image Size 820 x 260mm | QA DT |
| Paper Size 840 x 297mm | Rev - |
| EGL-L-014G-LVIA-Visuals.indd | |



Notes:
 1) This visualisation is a planar projection panorama. View flat at a comfortable arm's length.
 2) This data has been output directly from the wireline model. It ignores screening effects of woodland and other intervening objects.
 3) All directions given as bearings relative to Grid North (BNG).
 4) Location map scale: 1:50,000

Contains Ordnance Survey data © Crown copyright and database right 2021
 © Crown copyright. All rights reserved. 2021 Licence number: 100020565

Viewpoint Information:
 Grid Reference: 192619E 669805N
 Ground Height: 3.3m AOD
 Direction of Centre of View: 3 203.10°
 Horizontal Field of View: 53.5°
 Vertical Field of View: 18.2°
 Principal Distance: 812.5mm

Layout Information:
 Layout: earraghail.wfl
 Hub Height: 102.5m
 Height to Blade Tip: 180m
 Nearest Visible Turbine: T11 @ 7828m
 Number of Sets of Tips Visible: 13
 Number of Hubs Visible: 9

Wireline Key:
 Earraghail Renewable Energy Development
 Hub Light
 Tower Light at half tower height



Earraghail Renewable Energy Development

Viewpoint 5: Portavadie
 WIRELINE VISUALISATION 5e



PHOTOMONTAGE

VIEW FLAT AT A COMFORTABLE ARM'S LENGTH
IF VIEWING THIS IMAGE ON A SCREEN, ENLARGE TO FULL SCREEN HEIGHT

| | | | | | | |
|------------------------------|----------|--|---|--|--|--|
| Date January 2022 | By SB | | Notes: 1) This visualisation is a planar projection panorama. View flat at a comfortable arm's length. 2) This data has been output directly from the wireline model. It ignores screening effects of woodland and other intervening objects. 3) All directions given as bearings relative to Grid North (BNG). 4) Location map scale: 1:50,000 Contains Ordnance Survey data © Crown copyright and database right 2021 © Crown copyright. All rights reserved. 2021 Licence number: 100020565 | Viewpoint Information: Grid Reference: 192619E 669805N Ground Height: 3.3m AOD Direction of Centre of View: 3 203.10° Horizontal Field of View: 53.5° Vertical Field of View: 18.2° Principal Distance: 812.5mm | Photography Information: Camera: Canon EOS 5D Lens: 50mm Fixed Focal Length Camera Height: 1.5m Photography Date: 21/09/2019 Photography Time: 11:02 | Layout Information: Layout: earraghail.wfl Hub Height: 102.5m Height to Blade Tip: 180m Nearest Visible Turbine: T11 @ 7828m Number of Sets of Tips Visible: 2 13 Number of Hubs Visible: 2 9 |
| Image Size 820 x 260mm | QA DT | | | | | |
| Paper Size 840 x 297mm | Rev - | | | | | |
| EGL-L-014G-LVIA-Visuals.indd | | | | | | |



Earraghail Renewable Energy Development

Viewpoint 5: Portavadie
PHOTOMONTAGE VISUALISATION 5f